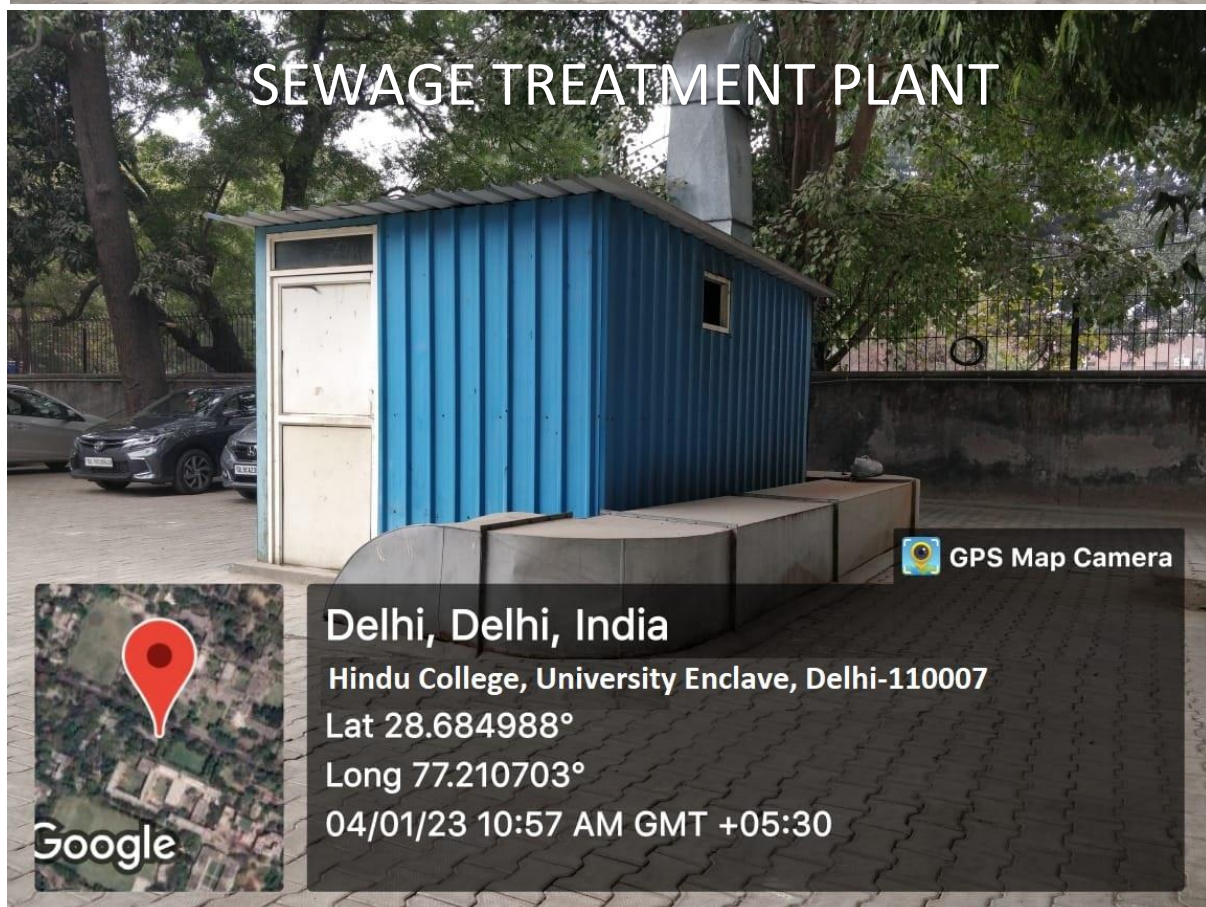



# GREEN INITIATIVES IN HINDU COLLEGE



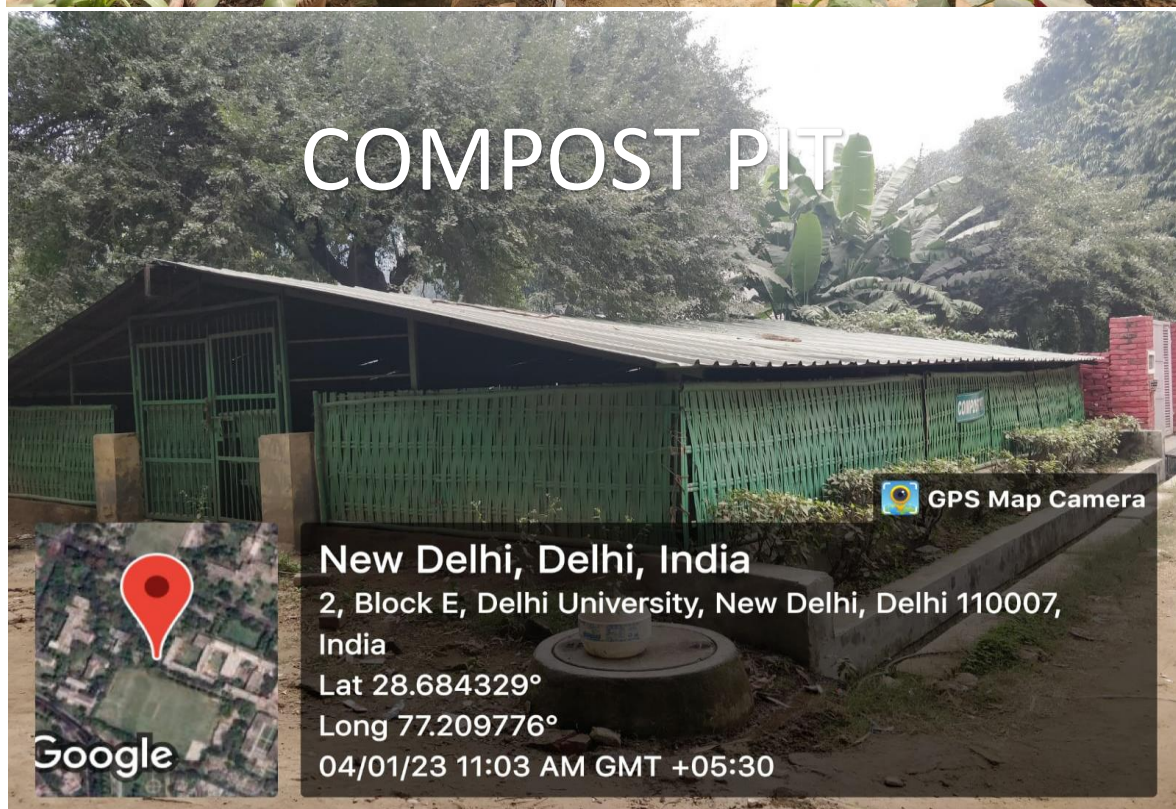





GPS Map Camera



**New Delhi, Delhi, India**  
NO 92, Hindu College Hostel, Hindu College, University  
Enclave, NO -92, New Delhi, Delhi 110007, India  
Lat 28.683265°  
Long 77.212204°  
04/01/23 11:42 AM GMT +05:30



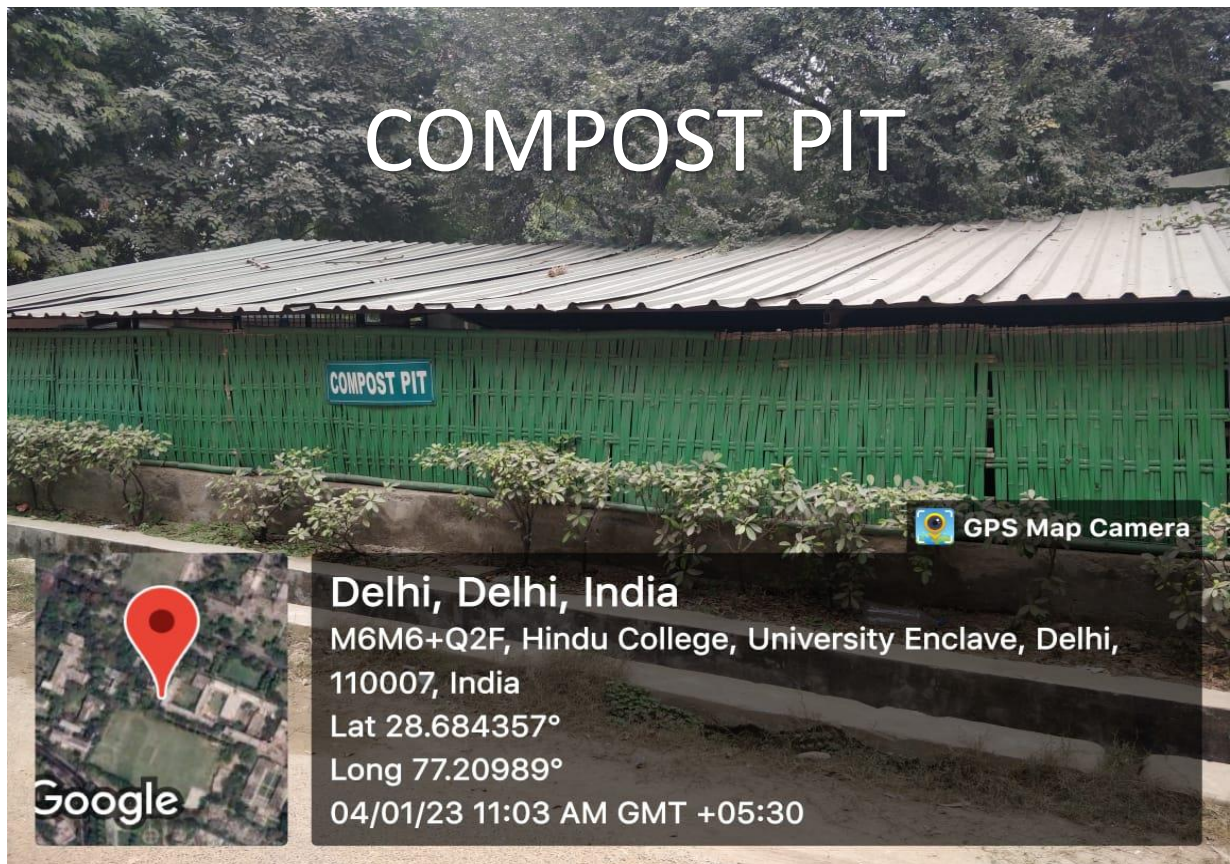
GPS Map Camera



**New Delhi, Delhi, India**  
2, Block E, Delhi University, New Delhi, Delhi 110007,  
India  
Lat 28.684329°  
Long 77.209776°  
04/01/23 11:03 AM GMT +05:30



# COMPOST PIT



# BOTANICAL GARDEN






# BICYCLE STAND



GPS Map Camera



Google

New Delhi, Delhi, India

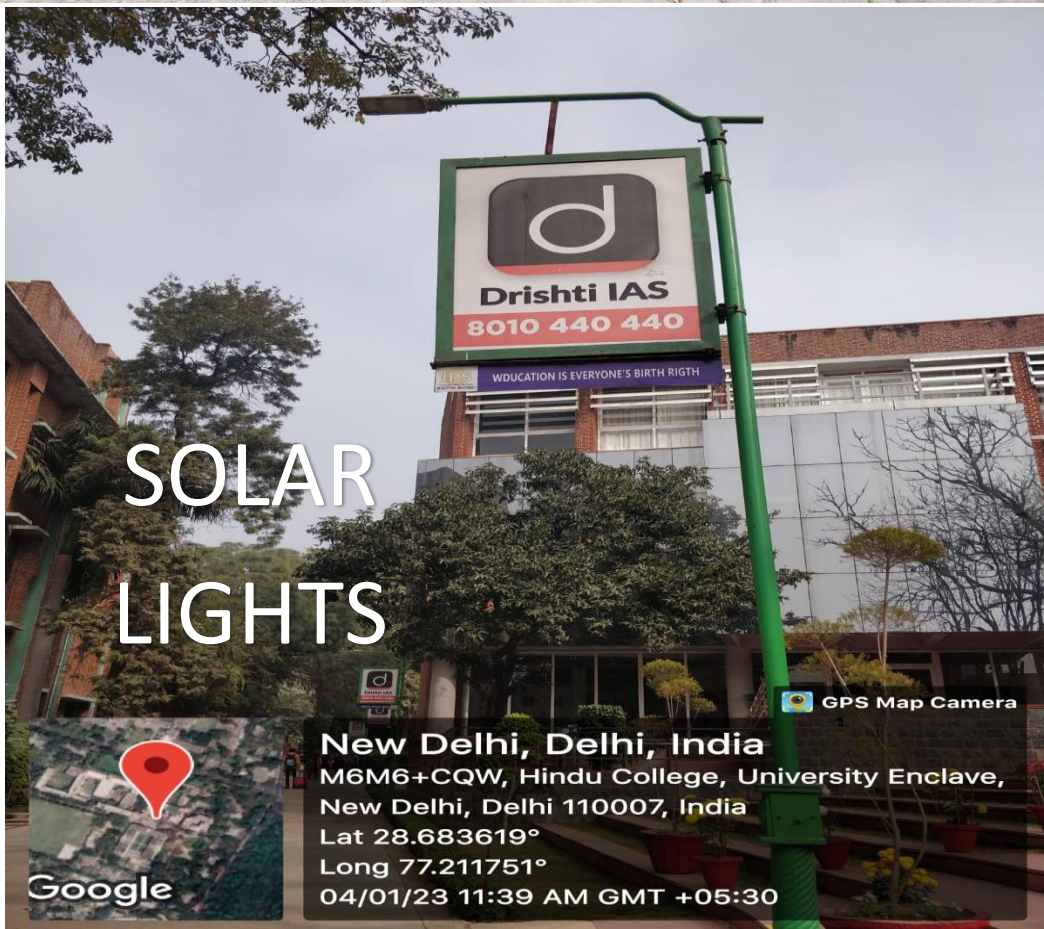
2, Block E, Delhi University, New Delhi, Delhi 110007, India

Lat 28.684876°

Long 77.210031°

04/01/23 11:01 AM GMT +05:30

# SOLAR LIGHTS



GPS Map Camera



Google

New Delhi, Delhi, India

M6M6+CQW, Hindu College, University Enclave, New Delhi, Delhi 110007, India

Lat 28.683619°

Long 77.211751°

04/01/23 11:39 AM GMT +05:30



# SOLAR HEATERS



# SOLAR HEATERS





# SENSOR BASED ENERGY HARVESTER



# Use of LED bulbs/ Power Efficient equipment

